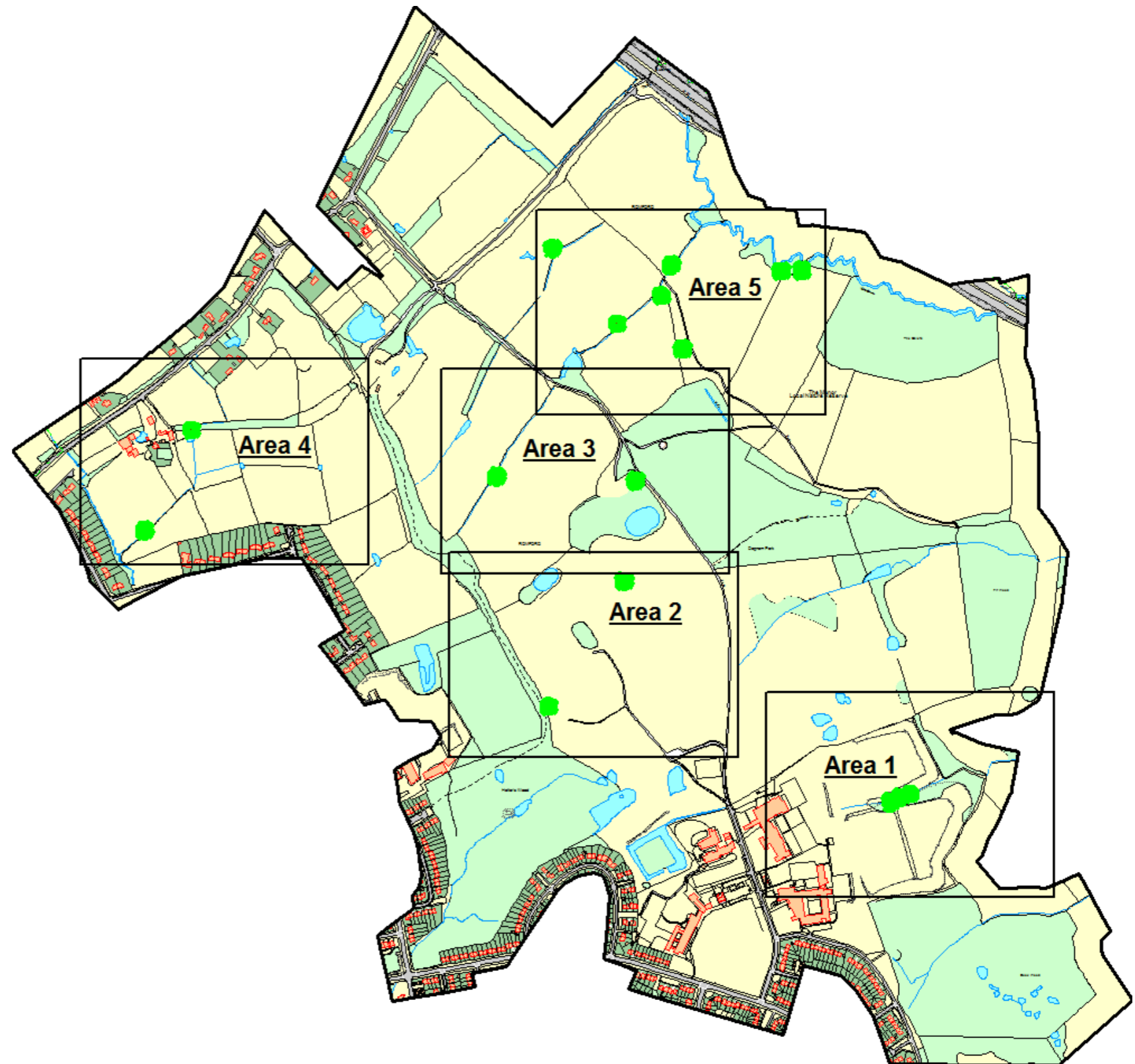


## Appendix 3: Location Plans

Overview Map:





# Area 1

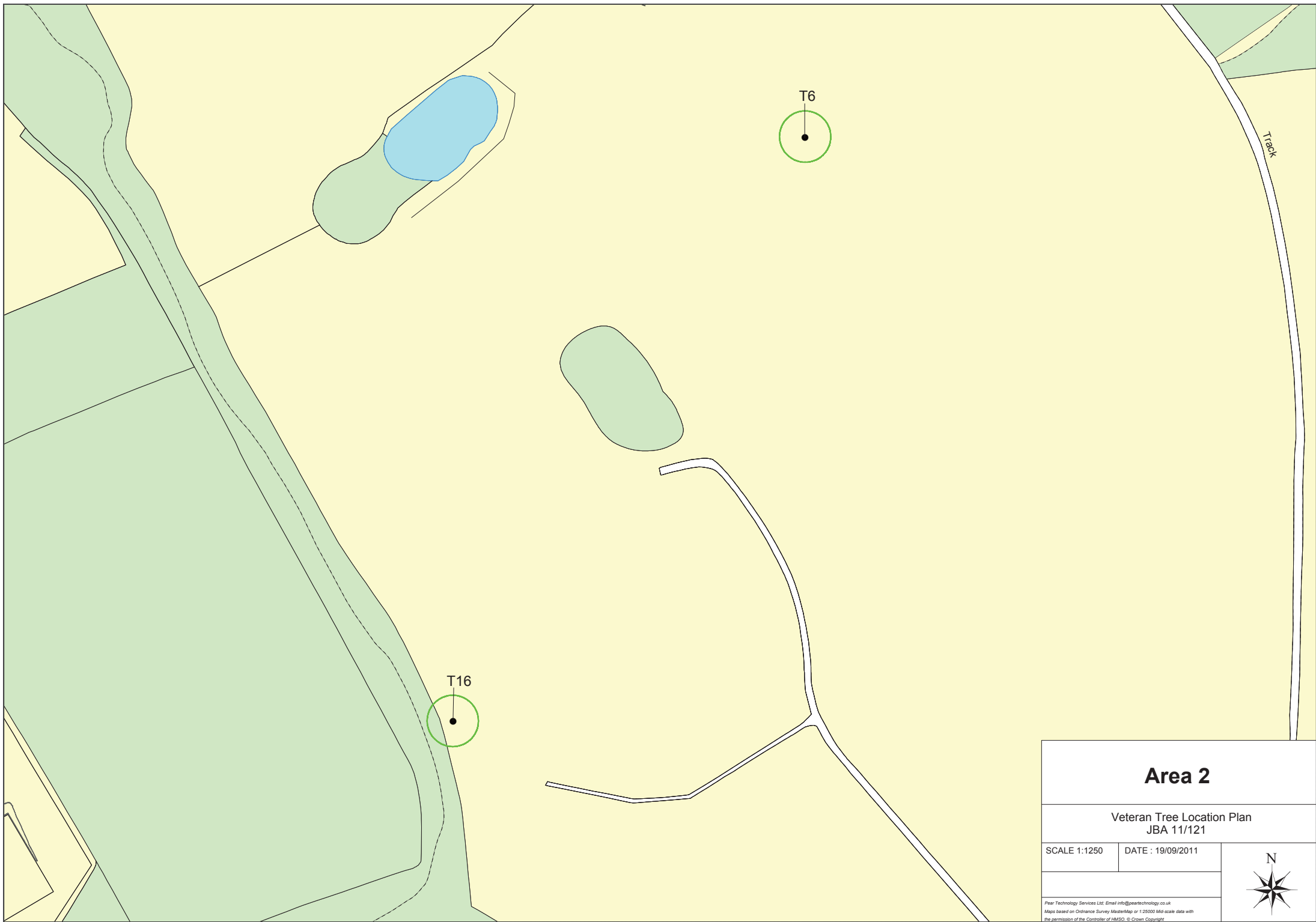
## Veteran Tree Location Plan JBA 11/121

SCALE 1:1250

DATE : 19/09/2011



Plear Technology Services Ltd. Email: info@plear-technology.co.uk  
Map based on Ordnance Survey MasterMap or 1:25000 M66 scale data with  
the permission of the Controller of HMSO. © Crown Copyright



## Area 2

Veteran Tree Location Plan  
JBA 11/121

SCALE 1:1250

DATE : 19/09/2011



Prior Technology Services Ltd. Email: info@priortechology.co.uk  
Maps based on Ordnance Survey MasterMap or 1:25000 Mid-scale data with  
the permission of the Controller of HMSO. © Crown Copyright.



ROMFORD

### Area 3

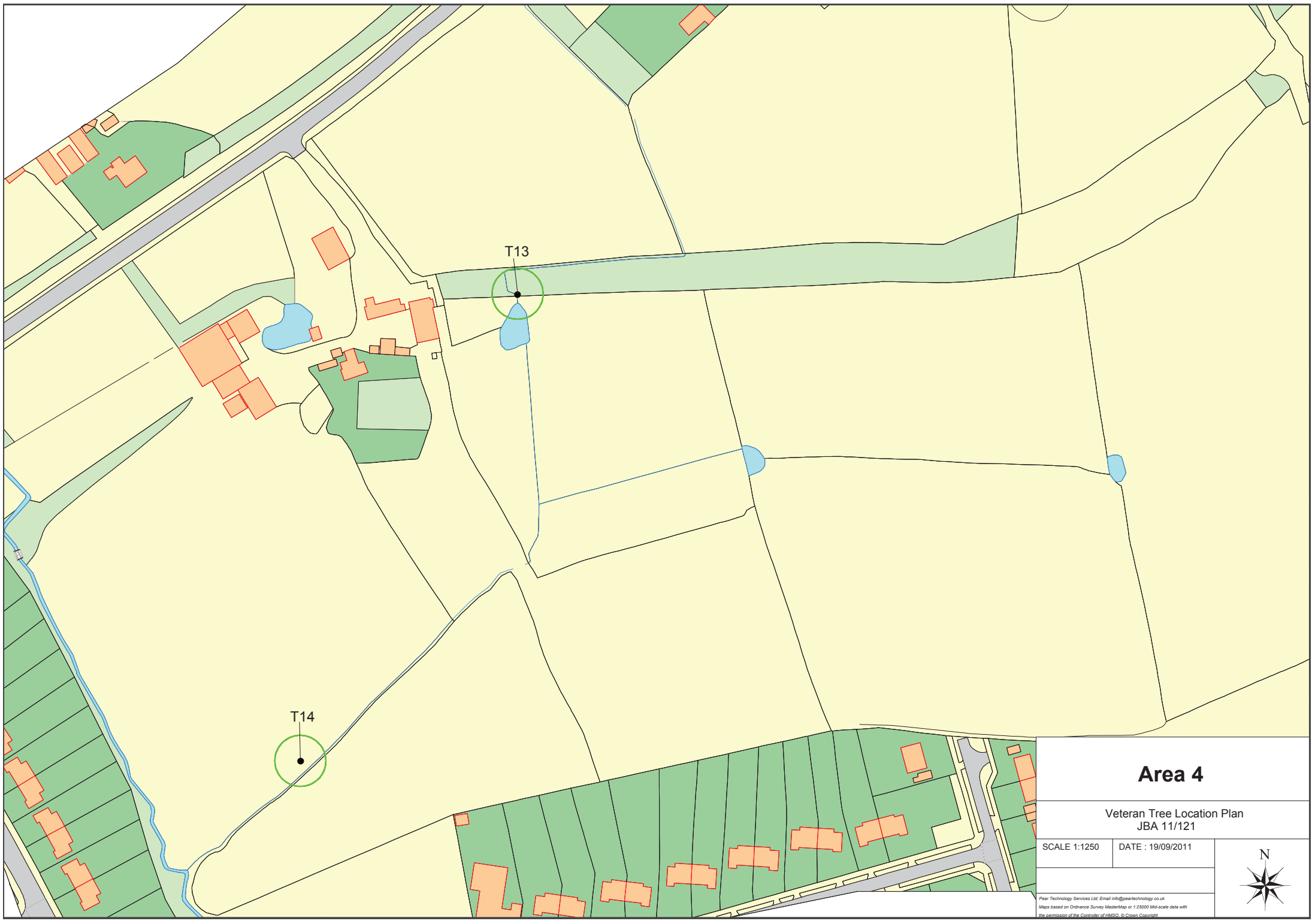
Veteran Tree Location Plan  
JBA 11/121

SCALE 1:1250

DATE : 19/09/2011



Pear Technology Services Ltd. Email: info@peartechology.co.uk  
Maps based on Ordnance Survey MasterMap or 1:25000 Mid-scale data with  
the permission of the Controller of HMSO. © Crown Copyright



T13

T14

### Area 4

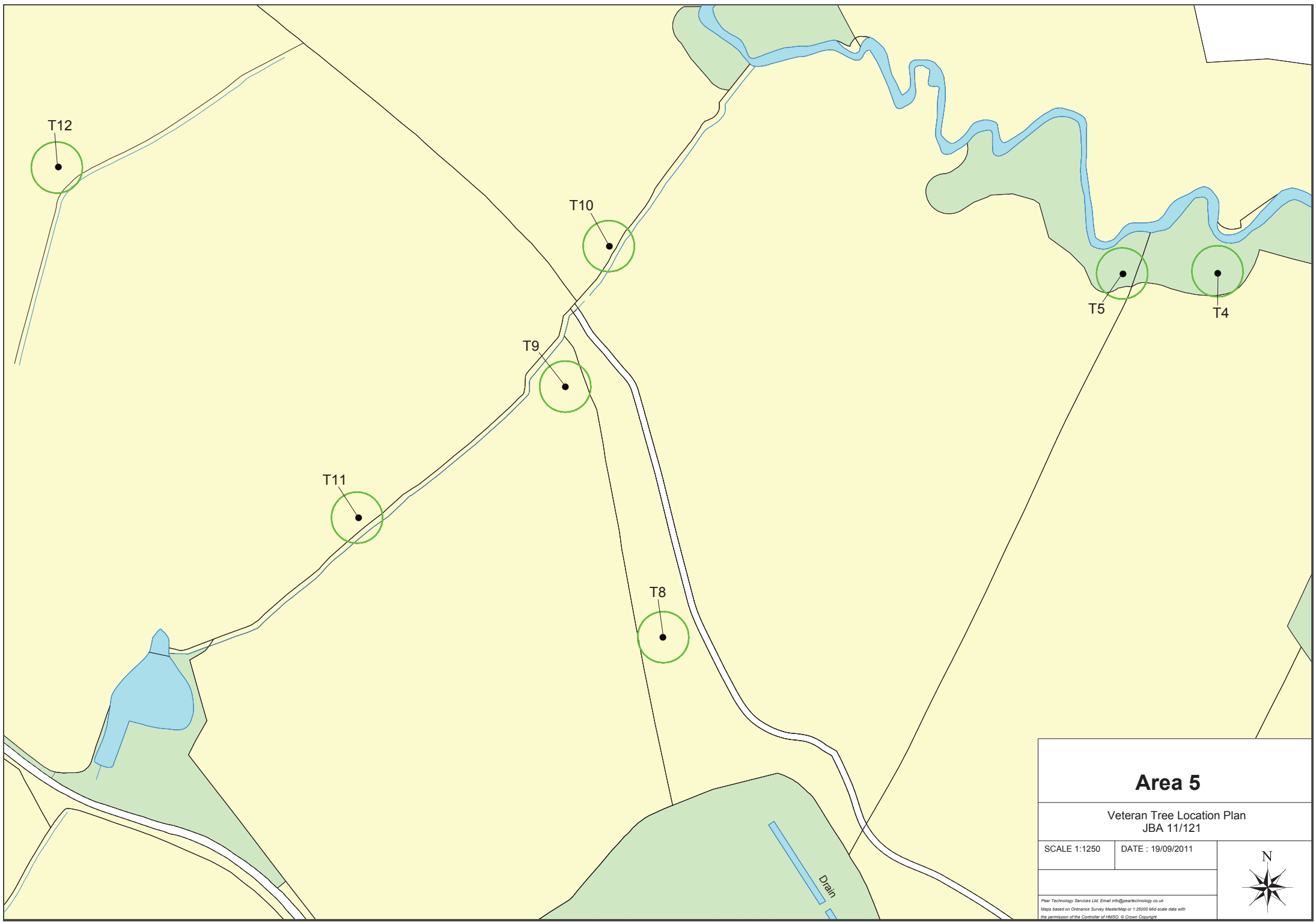
Veteran Tree Location Plan  
JBA 11/121

SCALE 1:1250

DATE : 19/09/2011



Pear Technology Services Ltd Email: info@peartechnology.co.uk  
Maps based on Ordnance Survey MasterMap or 1:25000 Mid-scale data with  
the permission of the Controller of HMSO. © Crown Copyright



# Area 5

Veteran Tree Location Plan  
JBA 11/121

SCALE 1:1250

DATE : 19/09/2011



Plan: Technology Services Ltd. Email: info@geartechology.co.uk  
Maps based on Ordnance Survey MasterMap or 1:25000 M9-scale data with  
the permission of the Controller of HMSO. © Crown Copyright